



**India Meteorological Department
(Ministry of Earth Sciences)**

BULLETIN NUMBER: 10 (BOB/07/2021)

TIME OF ISSUE: 0530 HOURS IST

DATED: 04.12.2021

FROM: INDIA METEOROLOGICAL DEPARTMENT

(FAX NO. 24643965/24699216/24623220)

TO: CONTROL ROOM, NDM, MINISTRY OF HOME AFFAIRS (FAX.NO. 23093750)

CONTROL ROOM NDMA (FAX.NO. 26701729)

CABINET SECRETARIAT (FAX.NO.23012284, 23018638)

PS TO HON'BLE MINISTER FOR S & T AND EARTH SCIENCES (FAX NO.23316745)

SECRETARY, MOES, (FAX NO. 24629777)

H.Q. (INTEGRATED DEFENCE STAFF AND CDS) (FAX NO. 23005137/23005147)

DIRECTOR GENERAL, DOORDARSHAN (23385843)

DIRECTOR GENERAL, AIR (23421105, 23421219)

PIB MOES (FAX NO. 23389042)

UNI (FAX NO. 23355841)

D.G. NATIONAL DISASTER RESPONSE FORCE (NDRF) (FAX NO. 26105912, 2436 3260)

DIRECTOR, PUNCTUALITY, INDIAN RAILWAYS (FAX NO. 23388503)

CHIEF SECRETARY, ANDAMAN & NICOBAR ISLANDS (FAX NO. 03192- 232656)

CHIEF SECRETARY, ANDHRA PRADESH (FAX NO. 0863-2441029, 08645-246600)

CHIEF SECRETARY, GOVT. OF ODISHA (FAX NO. 0674 -2536660)

CHIEF SECRETARY, GOVT. OF WEST BENGAL (FAX NO. 033-22144328)

CHIEF SECRETARY, TAMIL NADU (FAX NO 044-25672304)

CHIEF SECRETARY, PUDUCHERRY (FAX NO 0413-2334145)

CHIEF SECRETARY, ASSAM (FAX NO. 0361-2260900)

CHIEF SECRETARY, MEGHALAYA (FAX NO 0364-2225978)

CHIEF SECRETARY, MIZORAM (FAX NO 0389-2322745)

CHIEF SECRETARY, TRIPURA (FAX NO 0381-2414013)

Sub: Cyclonic Storm 'JAWAD' over westcentral Bay of Bengal: Cyclone Warning for north Andhra Pradesh and Odisha coasts – Orange Message.

The **Cyclonic Storm 'JAWAD'** (Pronounced as JOWAD) over westcentral Bay of Bengal continued to move north-northwestwards with a speed of 06 kmph during past 06 hours and lay centered at 0230 hrs IST of today, the 04th December 2021, over westcentral Bay of Bengal near Lat. 16.0°N and Long. 84.9°E, about 250 km southeast of Vishakhapatnam (Andhra Pradesh), 360 km south of Gopalpur (Odisha), 430 km south-southwest of Puri (Odisha) and 510 km south-southwest of Paradip (Odisha).

It is likely to move north-northwestwards and reach Westcentral Bay of Bengal off north Andhra Pradesh–south Odisha coasts by 04th December morning. Thereafter, it is likely to recurve north-northeastwards, move along Odisha coast reaching near Puri around 5th December noon and weaken gradually. Subsequently, it is likely to continue to move north-northeastwards along Odisha coast towards West Bengal coast and weaken further.

Forecast track and intensity are given in the following table:

Date/Time(IST)	Position (Lat. °N/ long. °E)	Maximum sustained surface wind speed (Kmph)	Category of cyclonic disturbance
04.12.21/0230	16.0/84.9	70-80 gusting to 90	Cyclonic Storm
04.12.21/0530	16.5/84.8	75-85 gusting to 95	Cyclonic Storm
04.12.21/1130	17.1/84.7	75-85 gusting to 95	Cyclonic Storm
04.12.21/1730	17.9/84.7	70-80 gusting to 90	Cyclonic Storm
04.12.21/2330	18.5/84.9	70-80 gusting to 105	Cyclonic Storm
05.12.21/1130	19.6/85.8	65-75 gusting to 90	Cyclonic Storm
05.12.21/2330	20.6/86.8	45-55 gusting to 65	Depression

Warnings:

(i) Rainfall (warning graphics enclosed)

4th Dec.: Light to moderate rainfall at most places with **heavy to very heavy rainfall & extremely heavy falls** at isolated places very likely over south coastal Odisha and north coastal Andhra Pradesh and heavy to very heavy rainfall at isolated places over north coastal Odisha & adjoining interior districts and also over coastal districts of Gangetic west Bengal.

5th Dec.: Light to moderate rainfall at many places with **heavy to very heavy rainfall at isolated places** likely over Gangetic West Bengal & north Odisha and heavy rainfall at isolated places over Assam & Meghalaya, Mizoram and Tripura.

6th Dec.: Light to moderate rainfall at many places with **heavy to very heavy rainfall at isolated places** likely over Assam & Meghalaya, Mizoram and Tripura and heavy rainfall at isolated places over west Bengal.

(ii) Wind warning

- Gale wind, speed reaching 70-80 kmph gusting to 90 kmph, prevails over westcentral Bay of Bengal. It would gradually increase becoming 75-85 kmph gusting to 95 kmph over westcentral and adjoining northwest Bay of Bengal from the morning till evening of 4th December. It would decrease becoming 70-80 gusting to 90 kmph from evening of 4th to morning of 5th December.
- Squally winds, speed reaching 45-55 kmph gusting to 65 kmph likely to prevail along & off North Andhra Pradesh–Odisha coasts till forenoon of 4th. It will gradually increase becoming 55-65 gusting to 75 kmph till midnight of 4th and Gale Winds 65-75 kmph gusting to 85 kmph from midnight of 4th to noon of 5th. It would decrease thereafter gradually.
- Squally wind speed reaching 45-55 kmph gusting to 65 kmph also likely to commence along & off West Bengal coast from 4th December evening and become Gale wind speed reaching 60-70 kmph gusting to 80 kmph from the morning of 5th December for the subsequent 12 hours and gradually decrease thereafter.

(iii) Sea condition

- High Sea conditions likely to prevail over westcentral & adjoining northwest Bay of Bengal during next 24 hours. It is likely to be Very Rough to High over northwest Bay of Bengal from midnight of 04th till forenoon of 5th December and become rough to very rough thereafter.
- Rough to Very Rough Sea conditions will prevail along & off North Andhra Pradesh – Odisha coasts and become High to very High from 4th Afternoon for the subsequent 12 hours.
- It will be rough to very rough along & off West Bengal coast from 4th morning and very rough to High from 4th evening for the subsequent 12 hours.

(iv) Storm surge warning. (Graphics enclosed)

- Storm surge of about 0.5 m height above astronomical tide is likely to inundate low lying areas of coastal districts of Odisha around noon of 5th December.

- Fourth December being a new Moon day, higher astronomical tides of about 2-4 m height are likely along the coast of Odisha & West Bengal.

(v) Fishermen Warning

Fishermen are advised not to venture into westcentral & northwest Bay of Bengal and along & off north Andhra Pradesh-Odisha-West Bengal coasts during 04th-05th December 2021 (Graphics enclosed).

(vi) Advisory to along & off shore Installations

The off-shore & alongshore operations along north Andhra Pradesh, Odisha & West Bengal coasts are advised to be suspended on 04th & 05th December 2021 to ensure safety of life & property.

(vii) EXPECTED IMPACT & ACTION SUGGESTED (For Srikakulam, Vizianagaram & Vishakhapatnam districts of north Coastal Andhra Pradesh; Gajapati, Ganjam, Puri, Nayagarh, Khurda, Cuttack, Jagatsinghpur & Kendrapara districts of Odisha)

A. Impact Expected

- Major damage to thatched houses/ huts and possible of damage to vulnerable structure.
- Breaking of tree branches, uprooting of trees.
- Minor damage to power and communication lines.
- Localized Flooding, water logging and inundation in low lying areas due to Heavy rain & Tidal waves and closure of underpasses mainly in urban areas of the affected region.
- Occasional reduction in visibility due to heavy rainfall.
- Disruption of traffic in roads of major cities due to water logging leading to delayed travel.
- Minor damage to kutch roads.
- Localized Landslides/Mudslides
- Damage to horticulture and standing crops in some areas due to inundation. Damage to banana, Papaya & Moring (Drumstick) trees due to strong winds.
- It may lead to riverine flooding in some river catchments (for riverine flooding please visit Web page of CWC)

B. Action Suggested

- Total suspension of fishing operations.
- Check for traffic congestion on your route before leaving for your destination.
- Follow any traffic advisories that are issued in this regard.
- Avoid going to areas that face the water logging problems often.
- Avoid staying in vulnerable structure.
- Harvest the ripen crops like Paddy & Horticultural crops and also secure the harvested crops securely from the damage due to rain and strong winds.


Next Bulletin will be issued at 0830 hrs IST of today, the 04th December 2021.

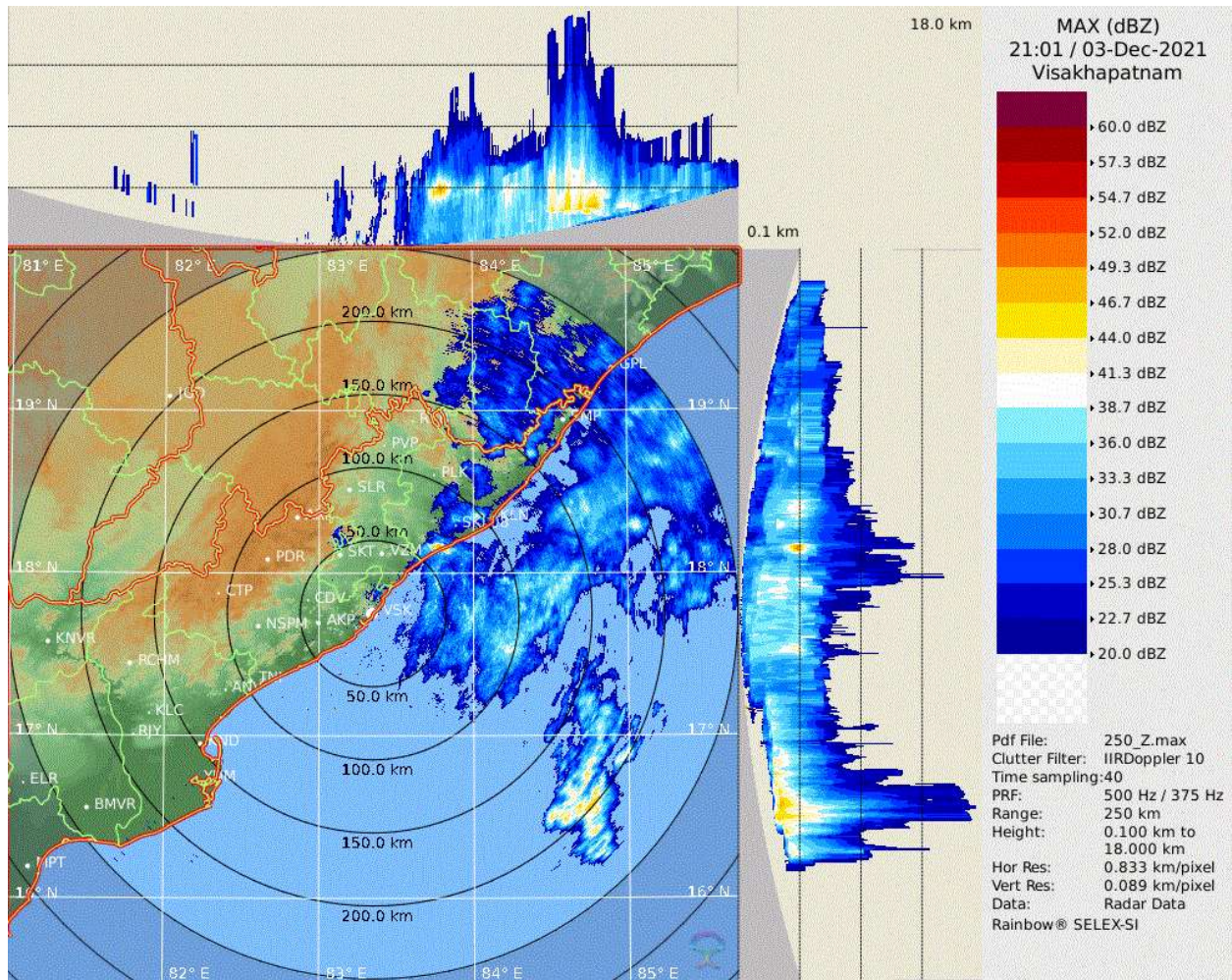
(D R Pattanaik)
Scientist-F, RSMC, New Delhi

Copy to: ACWC Kolkata/ CWC Vishakhapatnam/CWC Bhubaneswar/RMC Guwahati
LEGEND: Heavy Rainfall: 64.5 to 115.5mm, **Very Heavy Rainfall:** 115.6 to 204.4mm **Most Places:** more than 76% of total stations, **Isolated Places:** Less than 25% of total stations

Cyclonic Storm JAWAD

16.0°N/84.9°E

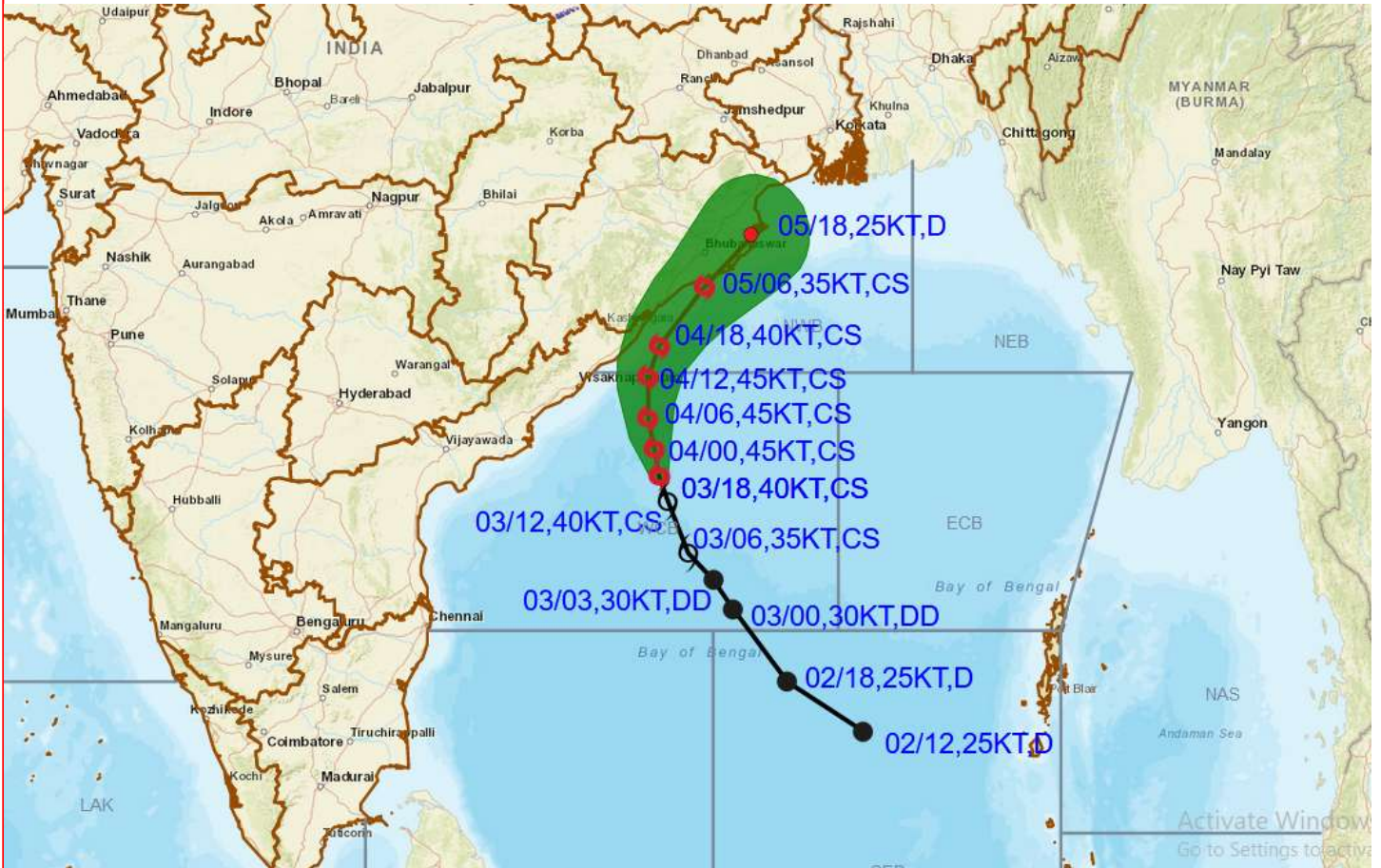




Doppler Weather RADAR imagery from Vishakhapatnam, depicting convective clouds over north Coastal Andhra Pradesh and south Odisha.



OBSERVED AND FORECAST TRACK ALONGWITH CONE OF UNCERTAINTY OF CYCLONIC STORM 'JAWAD' OVER WESTCENTRAL BAY OF BENGAL BASED ON 1800 UTC OF 3rd DECEMBER, 2021

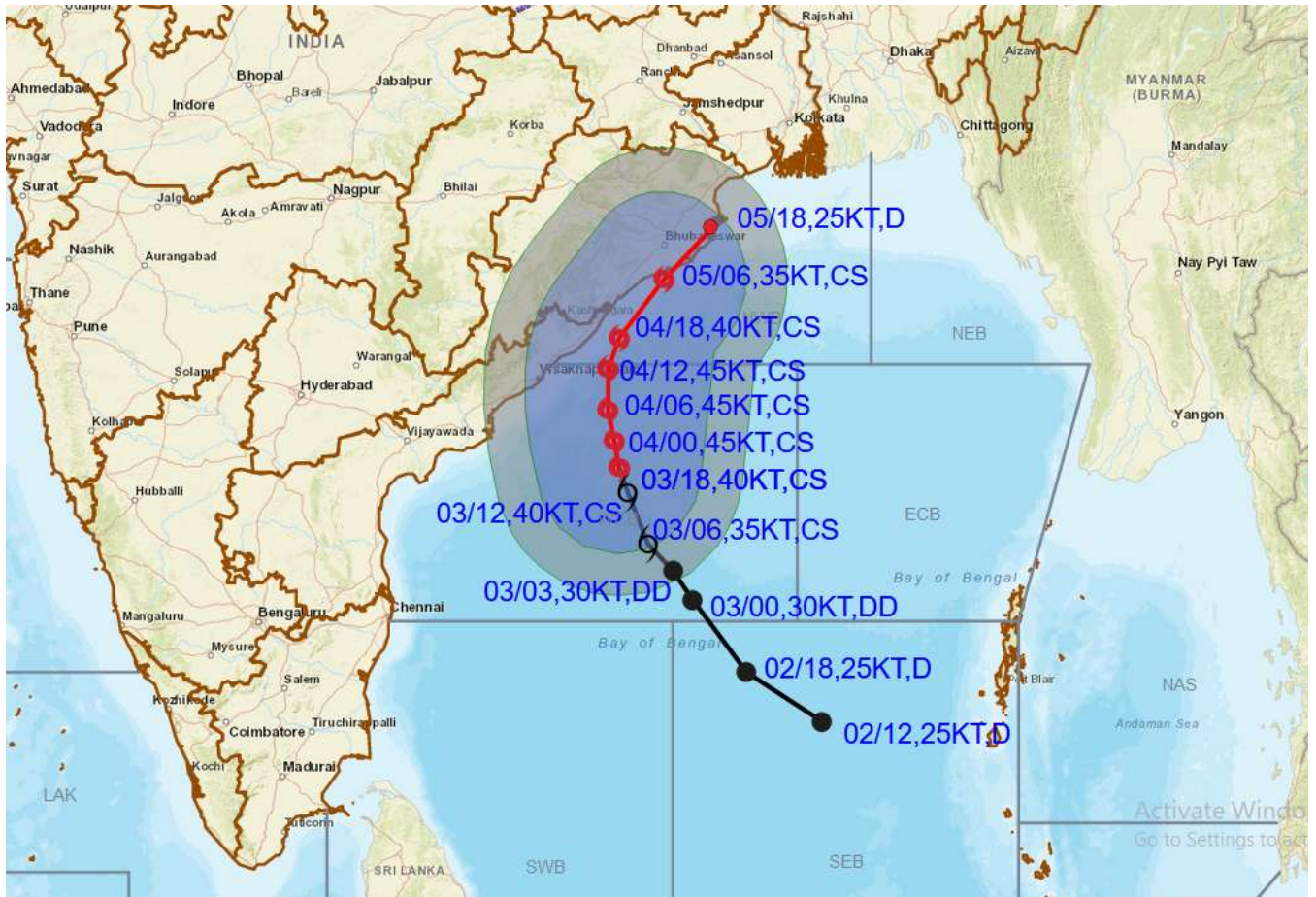


DATE/TIME IN UTC
 IST=UTC + 0530
L: LOW PRESSURE AREA
WML: WELL MARKED LOW PRESSURE AREA
D: DEPRESSION (17-27 KT)
DD: DEEP DEPRESSION (28-33 KT)
CS: CYCLONIC STORM (34-47 KT)
SCS: SEVERE CYCLONIC STORM (48-63KT)
VSCS: VERY SEVERE CYCLONIC STORM (64-89 KT)
ESCS: EXTREMELY SEVERE CYCLONIC STORM (90-119 KT)
SuCS: SUPER CYCLONIC STORM (≥ 120 KT)

- LESS THAN 34 KT
- 34-47 KT
- ≥ 48 KT
- OBSERVED TRACK
- FORECAST TRACK
- CONE OF UNCERTAINTY



OBSERVED AND FORECAST TRACK ALONGWITH QUADRANT WIND DISTRIBUTION OF CYCLONIC STORM 'JAWAD' OVER WESTCENTRAL BAY OF BENGAL BASED ON 1800 UTC OF 3rd DECEMBER, 2021



DATE/TIME IN UTC

IST=UTC + 0530

L: LOW PRESSURE AREA

WML: WELL MARKED LOW PRESSURE AREA

D: DEPRESSION (17-27 KT)

DD: DEEP DEPRESSION (28-33 KT)

CS: CYCLONIC STORM (34-47 KT)

SCS: SEVERE CYCLONIC STORM (48-63KT)

VSCS: VERY SEVERE CYCLONIC STORM (64-89 KT)

ESCS: EXTREMELY SEVERE CYCLONIC STORM (90-119 KT)

SuCS: SUPER CYCLONIC STORM (≥ 120 KT)

● LESS THAN 34 KT

○ 34-47 KT

● ≥ 48 KT

— OBSERVED TRACK

— FORECAST TRACK

▲ CONE OF UNCERTAINTY

AREA OF MAXIMUM SUSTAINED WIND SPEED:

■ 28-33 KT (52-61 KMPH)

■ 34-49 KT (62-91 KMPH)

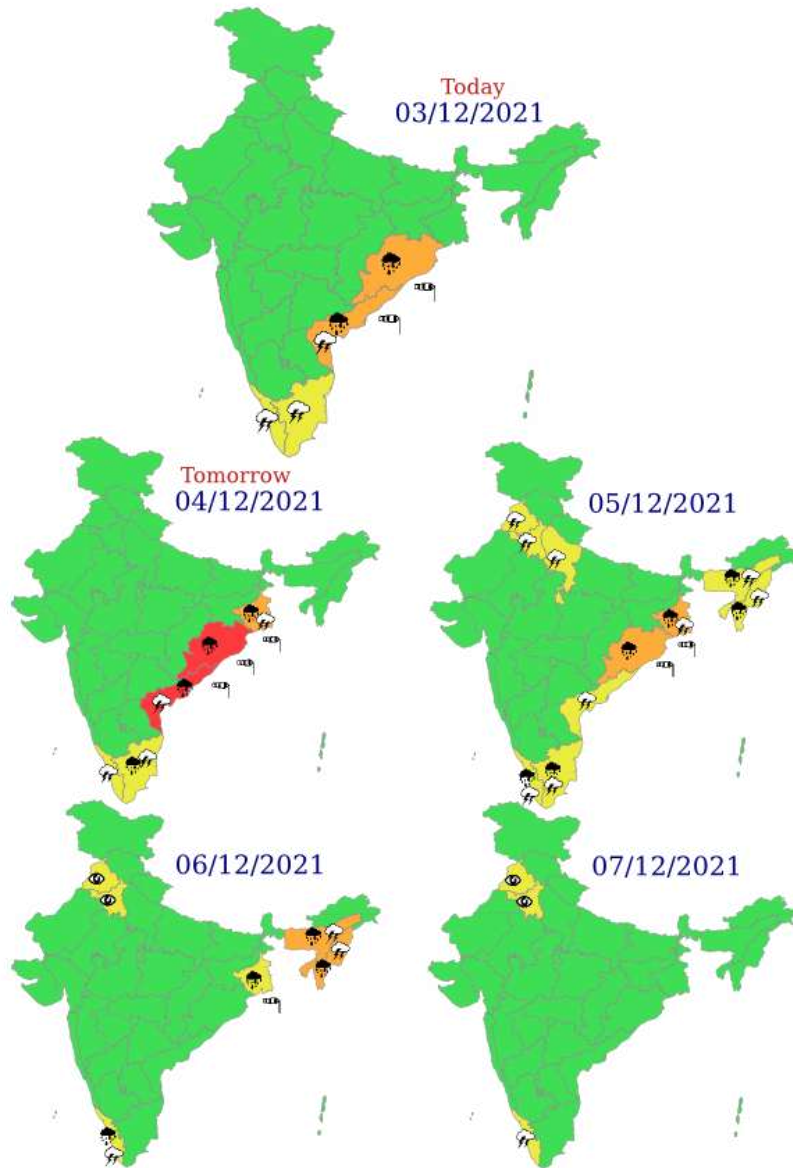
■ 50-63 KT (92-117 KMPH)

■ ≥ 64 KT (≥118 KMPH)

IMPACT OVER THE SEA

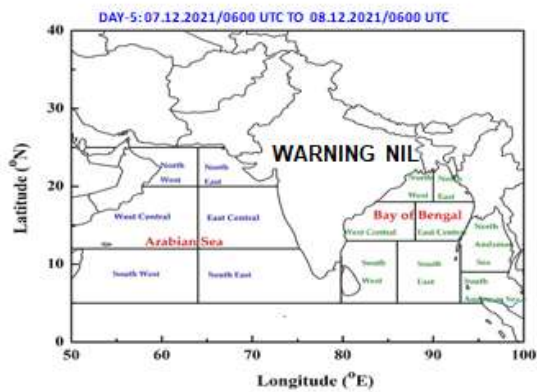
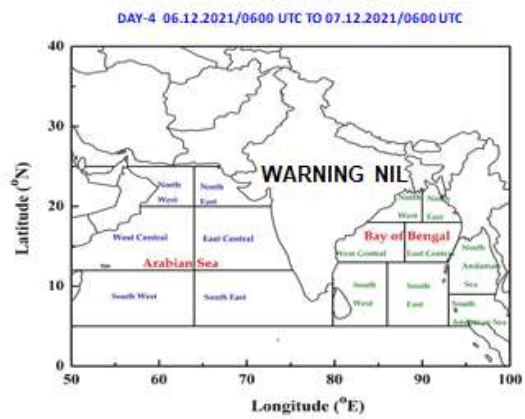
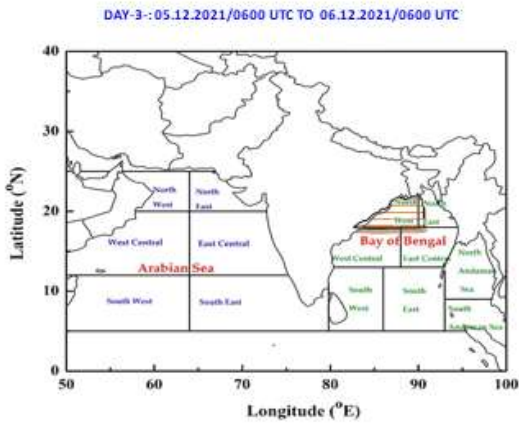
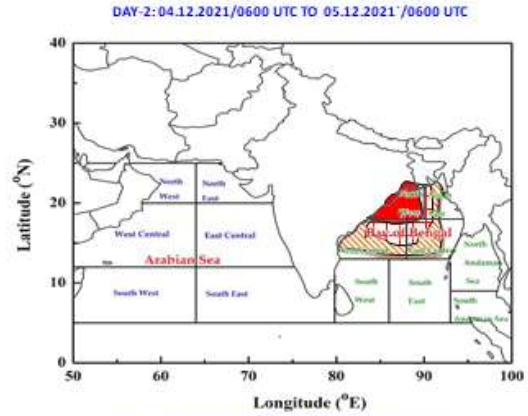
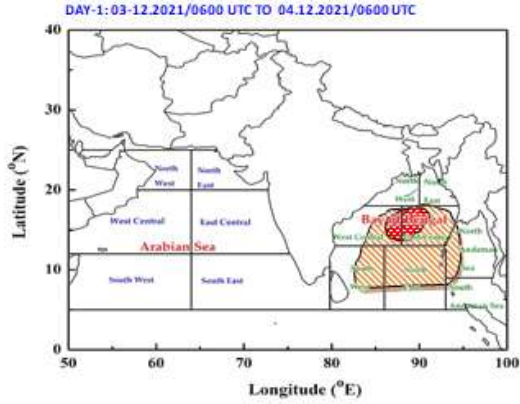
MSW (knot/kmph)	Impact	Action
28-33 (52-61)	Very rough seas	Total suspension of fishing operations
34-49 (62-91)	High to very high seas	Total suspension of fishing operations
50-63 (92-117)	Very high seas	Total suspension of fishing operations
≥ 64 (≥118)	Phenomenal	Total suspension of fishing operations

Sub-division wise heavy rainfall warning for next 5 days




Fishermen Warning

INDIA METEOROLOGICAL DEPARTMENT FISHERMAN WARNING FOR BAY OF BENGAL AND ARABIAN SEA



AREA UNDER FISHERMEN WARNING

-  40-50 KMPH G TO 60 KMPH (SQ.WEATHER)
-  45-55 KMPH GUSTING TO 65 KMPH
-  50-60 KMPH G TO 70 KMPH
-  60-70 KMPH G TO 80 KMPH
-  70-80 KMPH G TO 90 KMPH
-  80-90 KMPH G TO 95 KMPH
-  90-100 KMPH G TO 110 KMPH

Model predicted storm surge heights in association with the Cyclone

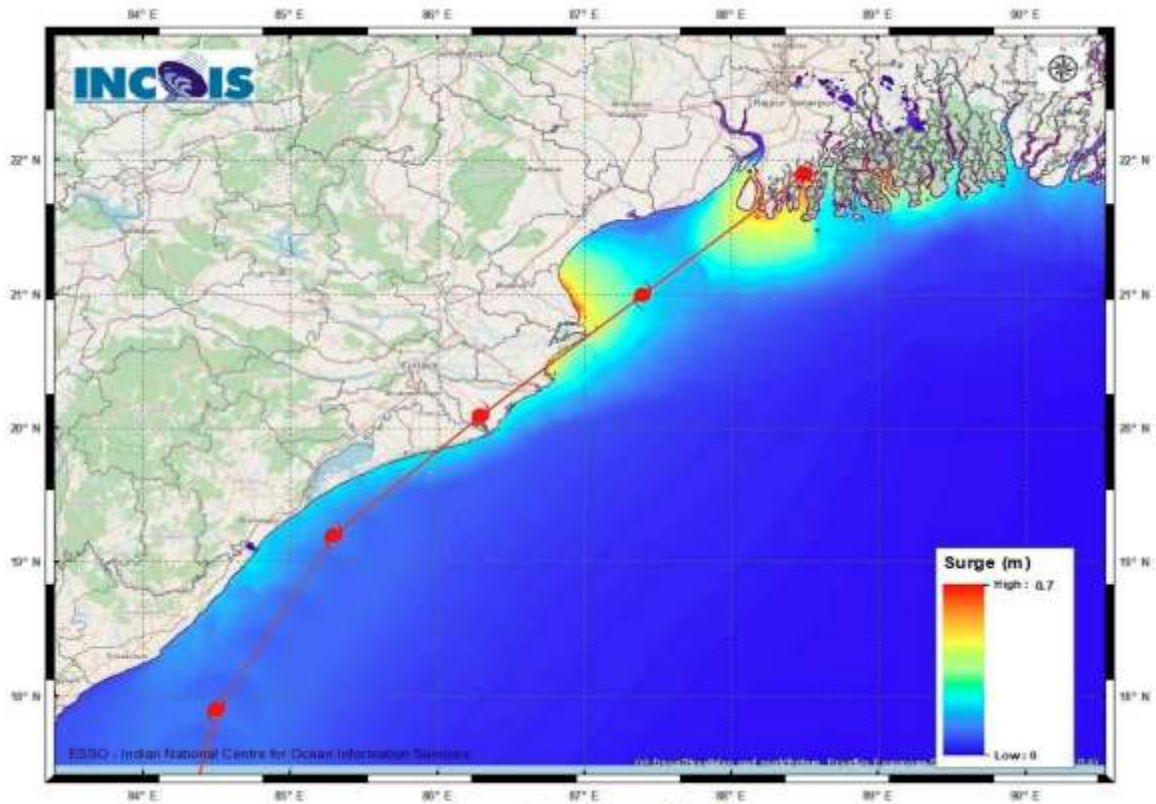


Figure: Storm Surge Map

STORM SURGE HEIGHT INFORMATION:

* The below listed surge heights are over and above astronomical tide.

MANDAL/TALUK	DISTRICT	STATE / UNION TERRITORY	NEAREST PLACE OF HABITATION	STORM SURGE (m) *	EXPECTED INUNDATION EXTENT (km)
Bhadrak	Bhadrak	Odisha	Mohanpur	0.4-0.7	Upto 0.64
Kendraparha	Kendrapara	Odisha	Tikayat Nagar	0.2-0.6	Upto 2.64
Jagatsinghpur	Jagatsinghapur	Odisha	Musadia	0.3-0.5	Upto 2.24
Puri	Puri	Odisha	Chhuriana	0.2-0.5	Upto 1.03
Basirhat	North 24 Parganas	West Bengal	Amlamethi	0.3-0.7	Upto 0.26
Diamond Harbour	South 24 Parganas	West Bengal	Ramtanunagar	0.3-0.6	Upto 0.78